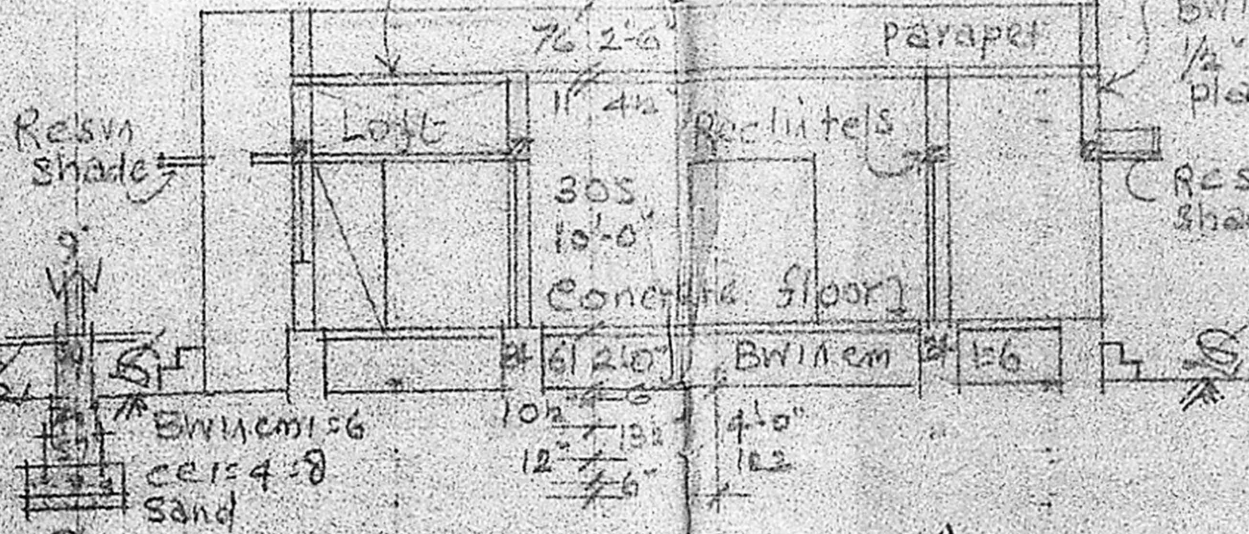
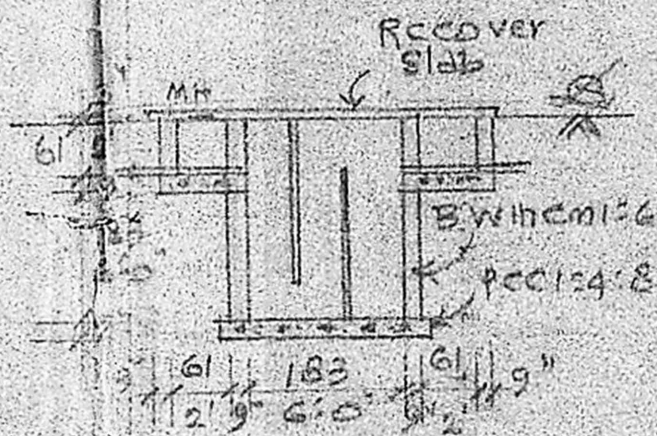


ELEVATION

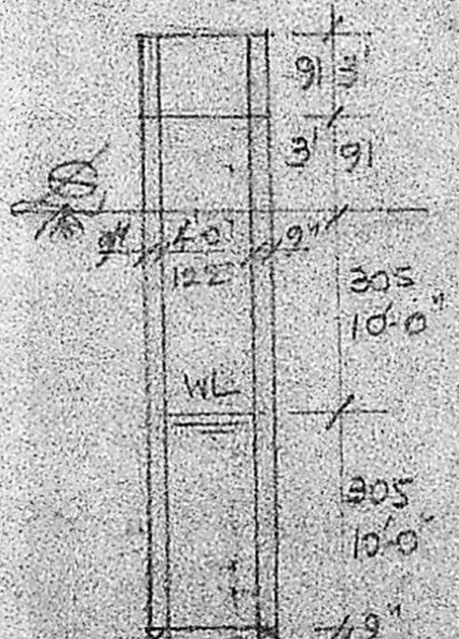


SECTION ON "AB"

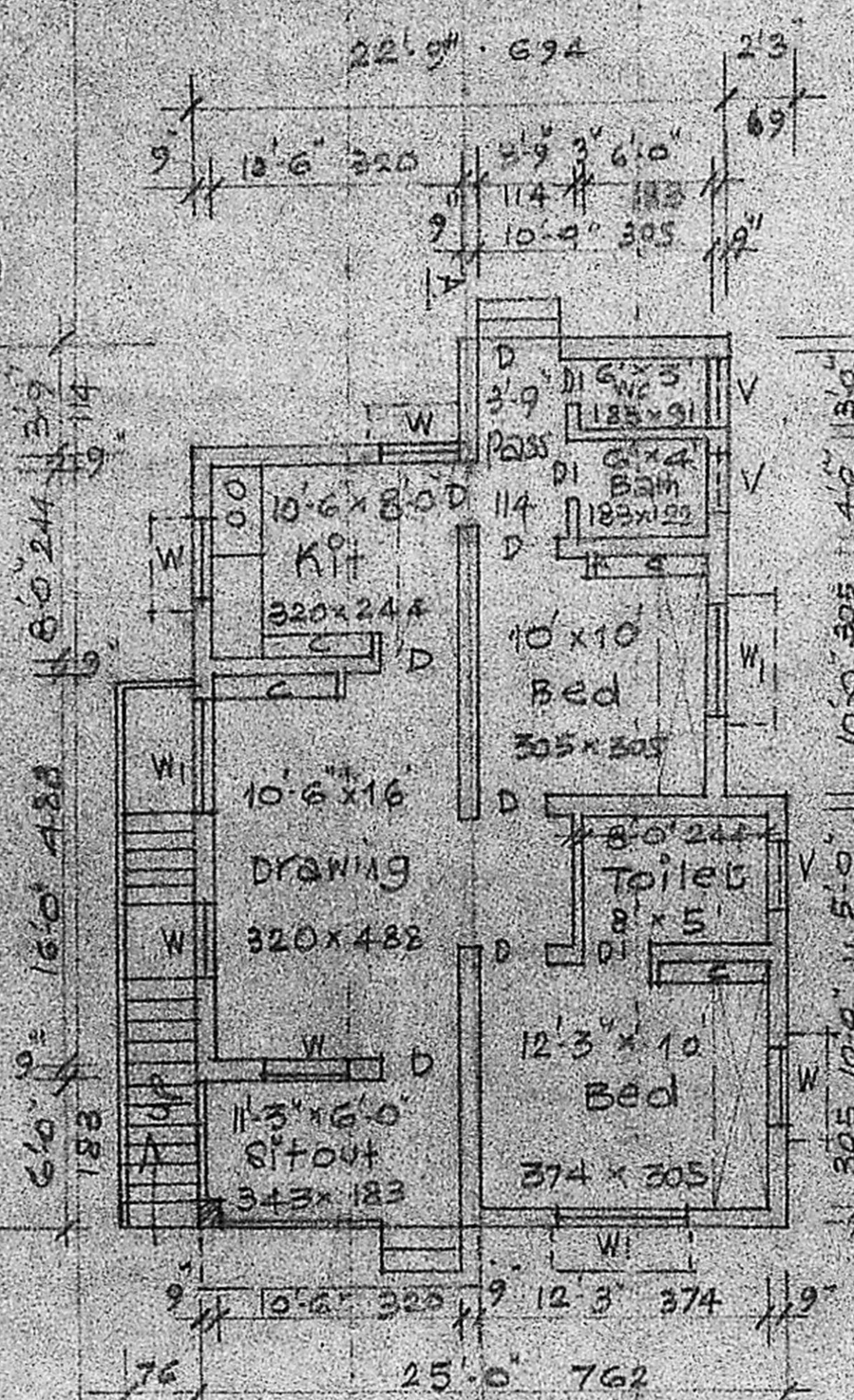
Planning Permit No. A/1517/90
APPROVED
 SUBJECT TO THE CONDITIONS IN THIS OFFICE LETTER.
 No. A2/17801/90 Date 16-11-90
 O/e e. R. Unnialp 16/11/90
 FOR MEMBER SECRETARY
 MADRAS METROPOLITAN
 DEVELOPMENT AUTHORITY
 MADRAS - 600 008



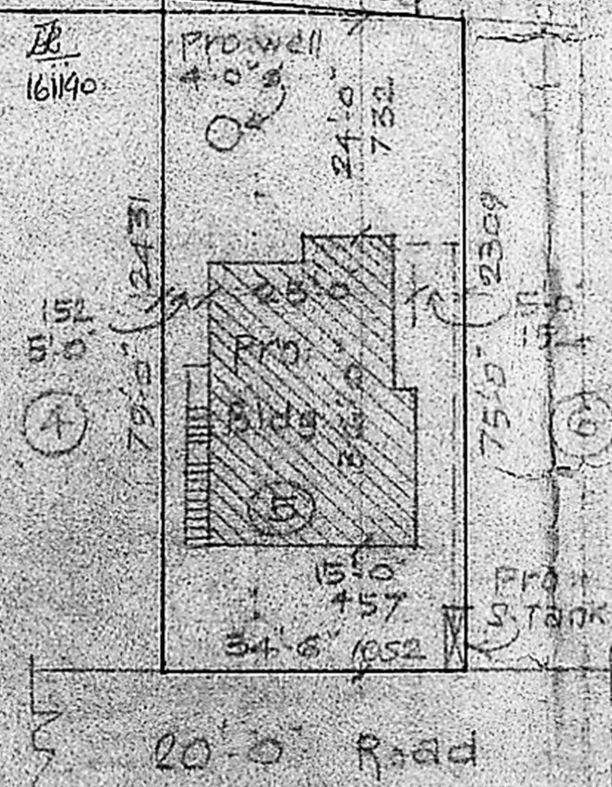
SECTION OF SEP. TANK



SEC. OF WELL



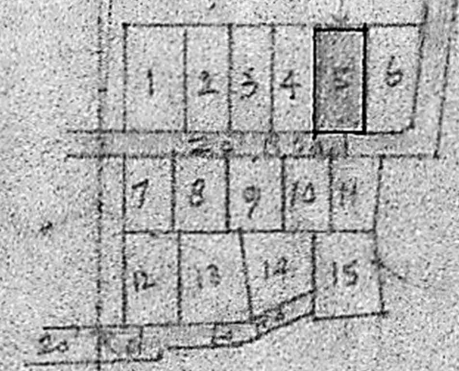
PLAN



SITE PLAN
 SCALE: (1"=24'0") 1:300

REFERENCE

D DOOR	3'-9" x 6'-6"	99 x 198
DI "	2'-6" x 6'-6"	76 x 198
W WINDOW	3'-0" x 4'-6"	91 x 137
WI "	5'-0" x 4'-6"	152 x 137
V VENTILATOR	2'-0" x 2'-0"	91 x 91
C CUPBOARD	4'-0" x 6'-6"	122 x 198



KEY PLAN OF LAYOUT (NTS)

PLAN OF PRO. BUILDING AT PLOT NO. 5, OF MURTHY NAGAR LAYOUT IN SURVEY NO. 3/1 OF 135, ULLAGARAM VILLAGE, SAIDAPET TALUK, CHENGLEPET DIST, MADRAS, FOR SRI. K. KARUNANIDHI.
 Scale: (1"=8'0") 1:100

AREA SCHEDULE

Plot area	2752	66.36
Plan area	805	29.31
Open space	1947	59.36

MMDA [A]/PP No. /
 CNo. A2/17801/90
 Ass: _____
 Secretary [Signature]
 PART I [Signature]
 PART II _____
 A.P. [Signature] D.P.

Owner

[Signature]

N. A. PADMANABHAN
 Consulting Civil Engineer
 Licensed Surveyor (No. 577)
 Corporation of Madras
 Plot No. 24, Union Corridor Colony
 MADRAS-91

Licensed Surveyor